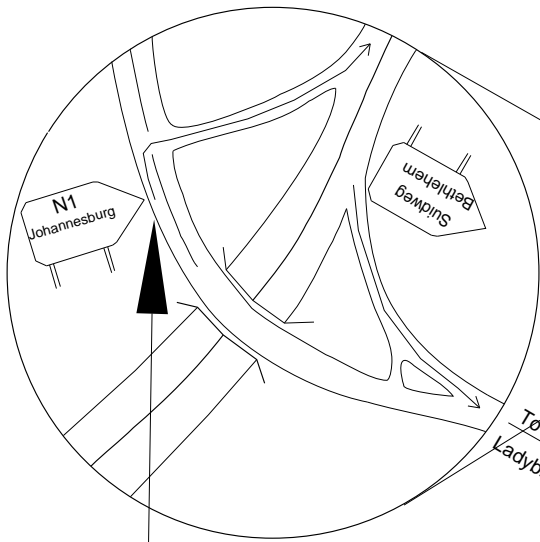


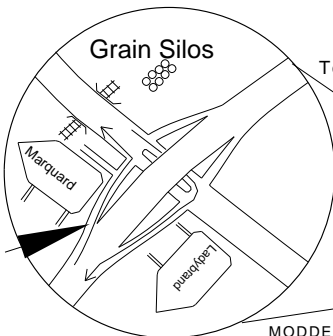
Directions: JHB to Ladybrand (+/- 400km)

1. Jhb N1 to Bloem
2. Go through 2 tolls.
3. Stay on N1 through Kroonstad (watch out for speedtraps)
4. Look out for and take Suidweg/Bethlehem offramp.  
You are now on your way to Steynsrus (+-45km.)
5. As you approach Steynsrus, you'll see a township on your right.  
Take tureoff to the R to Senekal. Continue About 40km till stop.
6. Turn L to Senekal. +- 7km at 4-way stop cross over and continue  
straight on to Marquard. Continue another 45km until stop.  
Take the yield to the L on towards Clocolan.
7. Bypass Clocolan on your R - don't turn off here unless you need petrol.  
(There's a Shell garage on your R) Only another 37km to go.
8. Back on the main road, a while after the garage, go over a bridge.  
Siol's on your L. Then under a bridge and take the turnoff  
immediatly to the R towards Ladybrand.
9. (You don't go through any towns).
10. The first turnoff into Ladybrand brings you into the main street.  
Pass the turnoff to Manyatseng around a circle into Joubert St.
11. Continue along Joubert St. At the BP garage stop, turn right into Fifth St..  
Follow 5th Street all the way almost to the end along the dirt road.
12. Look out for the LMAC Sign on your right & turn right into the field.



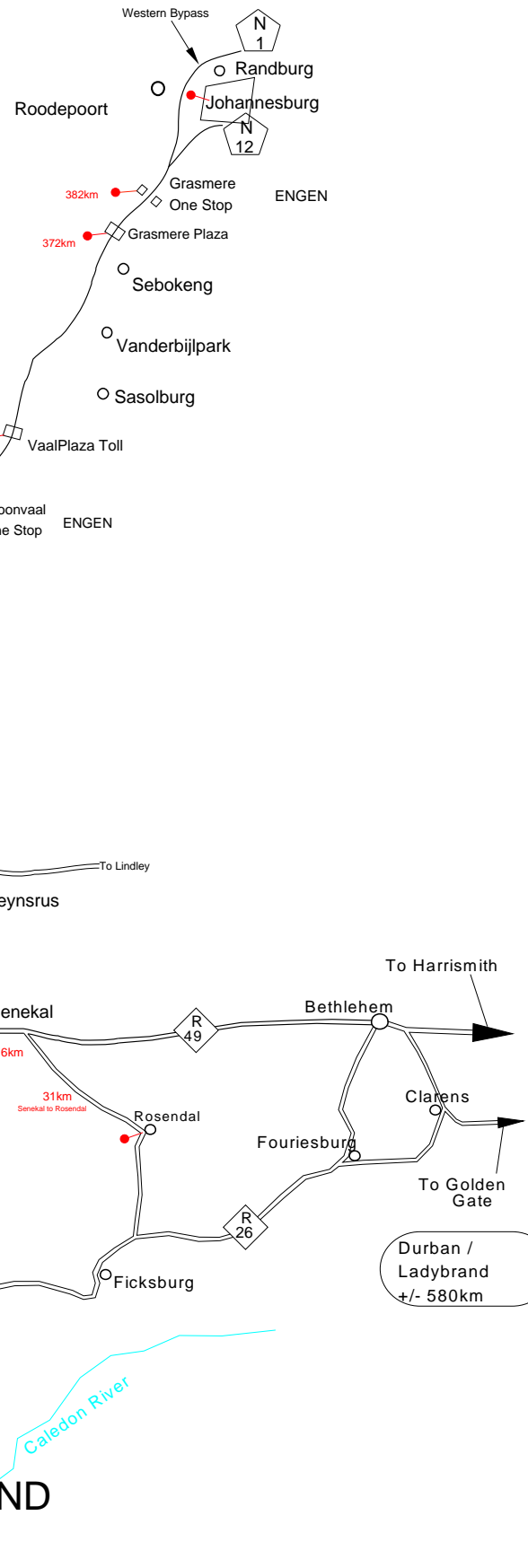
N.B.

It's easy to miss this turn, so slow down as you cross the Hiway.



N.B.

As you take this off-ramp don't turn to soon. Go to the STOP and then turn to Marquard.



Cape Town / Ladybrand +/- 1140 km

East London / Ladybrand +/- 625 km

Port Elizabeth / Ladybrand +/- 825 km

To Hobhouse & Eastern Cape

Durban / Ladybrand +/- 580km